

**The Great Grid Upgrade**

North Humber to High Marnham

# North Humber to High Marnham

Volume 3

Scoping Report Figures, Chapter 15

Document Reference: CGNC-NG-CNS-REP-0004

August 2023

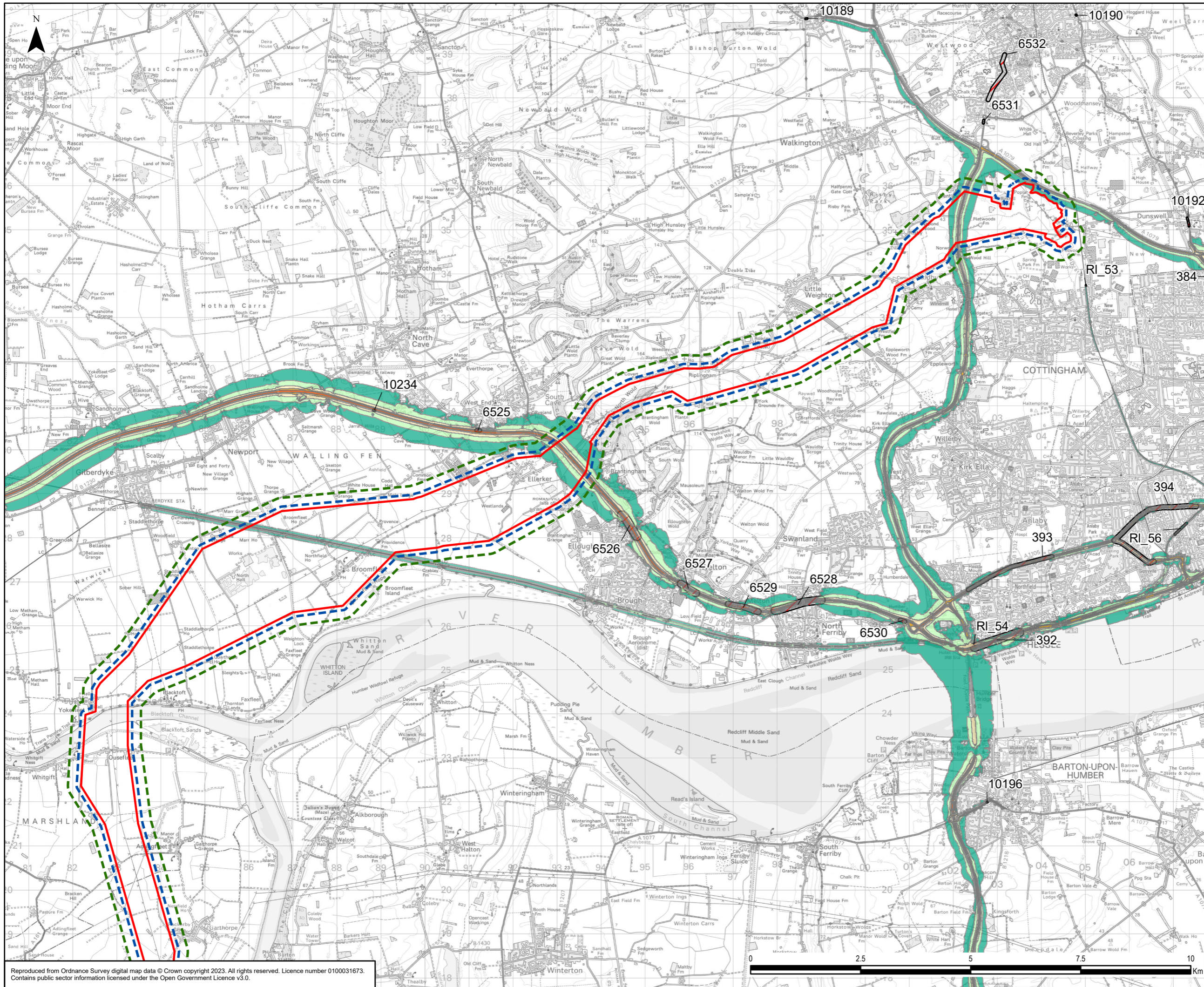


nationalgrid

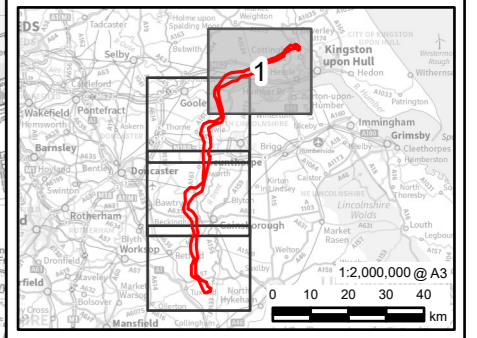
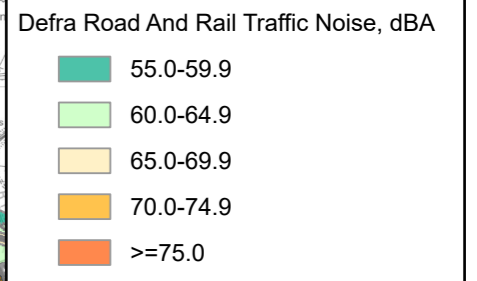
# Contents

## Figure 15-1. Noise and Vibration Baseline





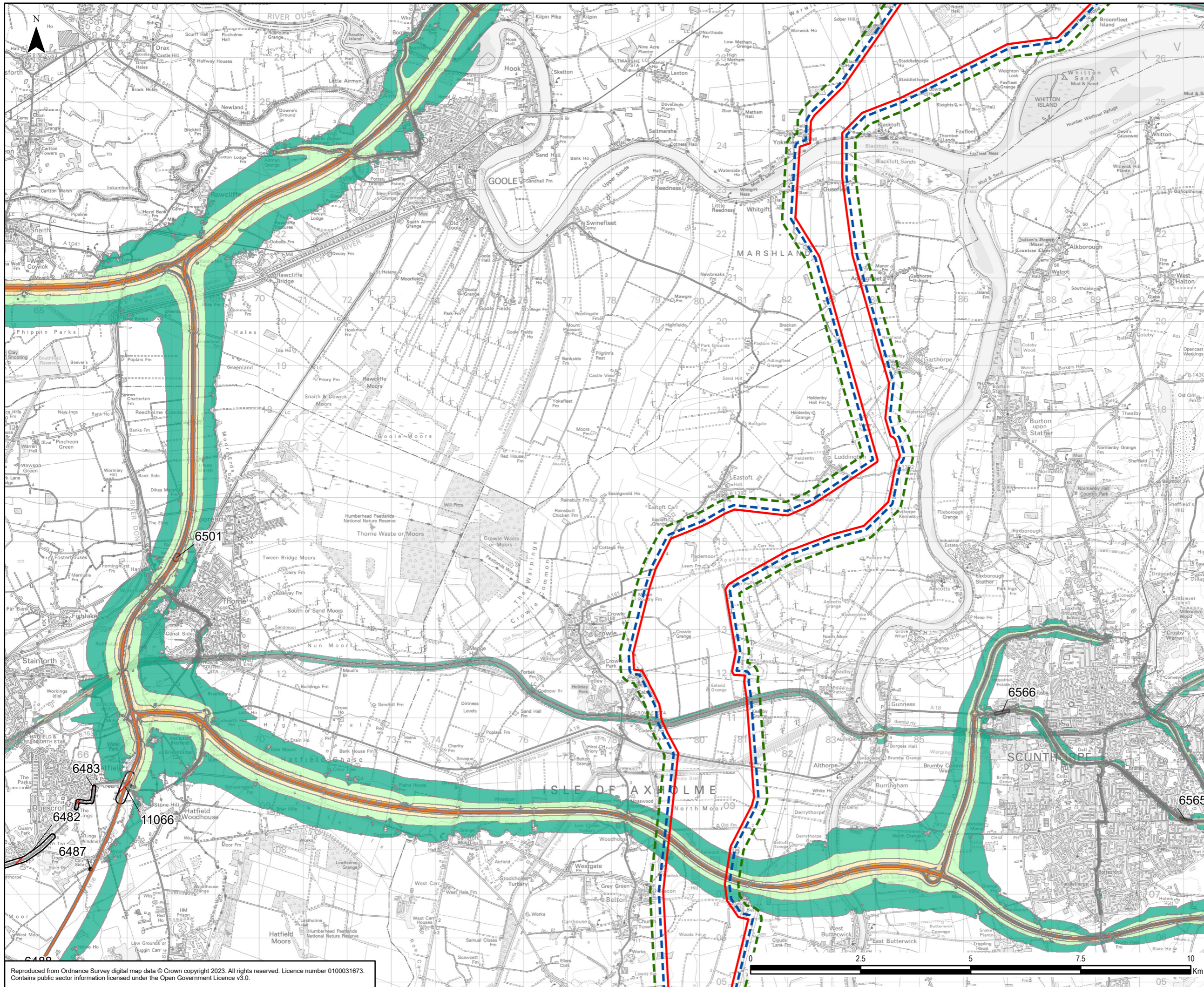
- Legend**
- Scoping Boundary
  - Construction Vibration Study Area (100 m)
  - Construction Noise Study Area (300 m)
  - Noise Important Area



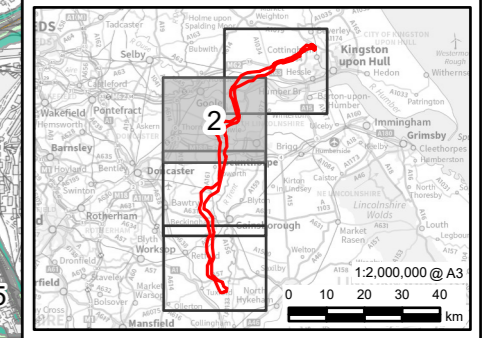
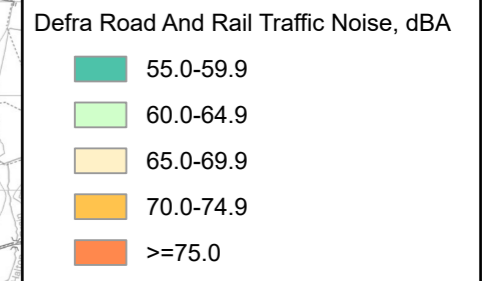
0	03/08/2023	SCOPING REPORT	JH	DF	DG
Rev	Date	Description	GIS	Chk	App
<b>nationalgrid</b>					
Scheme: NORTH HUMBER TO HIGH MARNHAM					
Document Title: NOISE AND VIBRATION BASELINE					
Creator:	Date:	Checker:	Date:	Approver:	Date:
JH	03/08/2023	DF	03/08/2023	DG	03/08/2023
Document Ref:	Scale:	Format:	Sheets:	Rev:	
15.1	1:80,000	A3	1 OF 4	0	

Reproduced from Ordnance Survey digital map data © Crown copyright 2023. All rights reserved. Licence number 0100031673. Contains public sector information licensed under the Open Government Licence v3.0.





- Legend**
- Scoping Boundary
  - Construction Vibration Study Area (100 m)
  - Construction Noise Study Area (300 m)
  - Noise Important Area



Rev	Date	Description	GIS	Chk	App
0	03/08/2023	SCOPING REPORT	JH	DF	DG

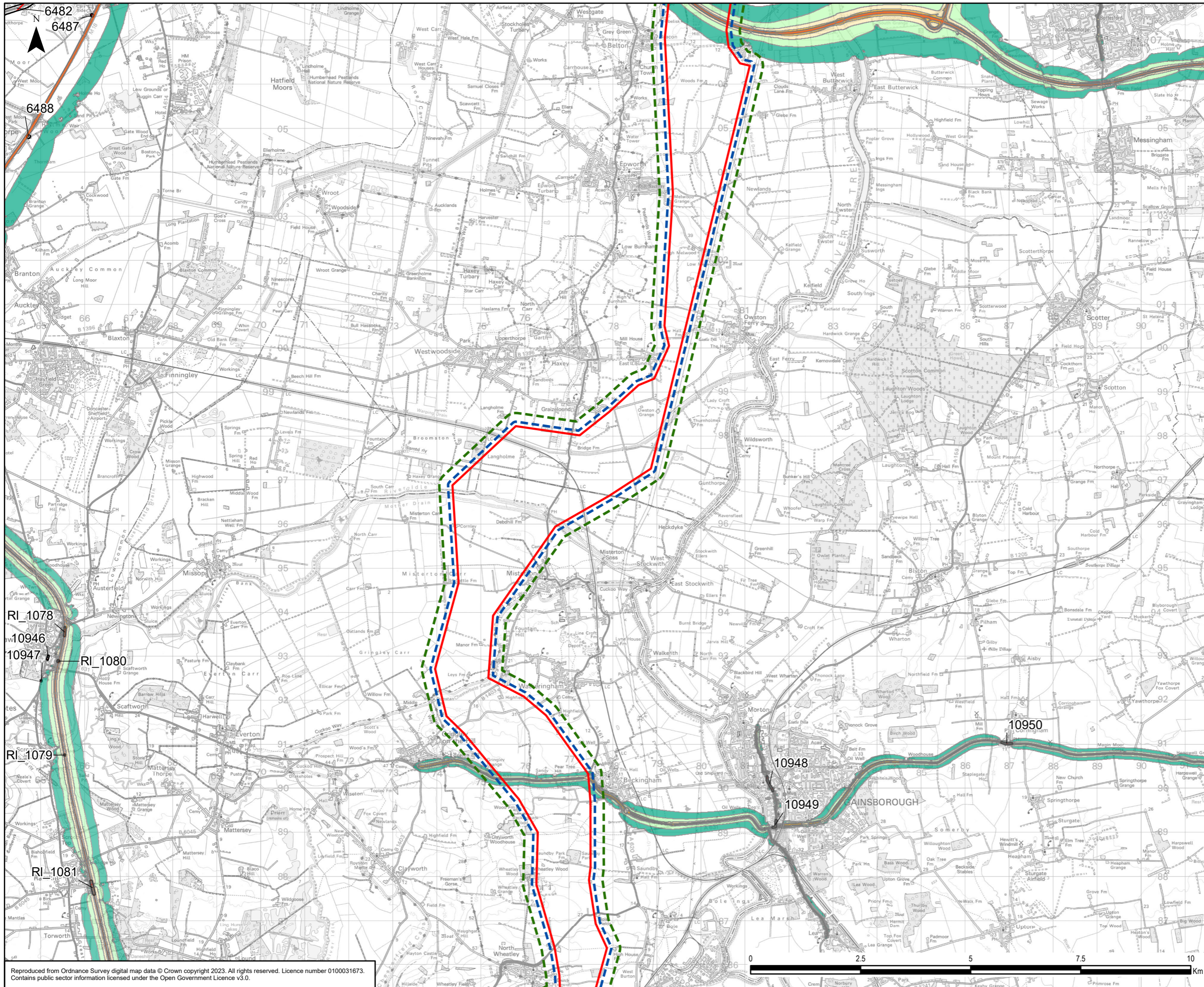
**nationalgrid**

Scheme: NORTH HUMBER TO HIGH MARNHAM  
 Document Title: NOISE AND VIBRATION BASELINE

Creator: JH	Date: 03/08/2023	Checker: DF	Date: 03/08/2023	Approver: DG	Date: 03/08/2023
Document Ref: 15.1	Scale: 1:80,000	Format: A3	Sheets: 2 OF 4	Rev: 0	

Reproduced from Ordnance Survey digital map data © Crown copyright 2023. All rights reserved. Licence number 0100031673. Contains public sector information licensed under the Open Government Licence v3.0.





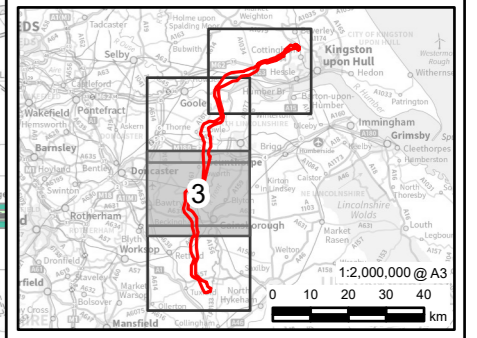
**Legend**

- Scoping Boundary
- Construction Vibration Study Area (100 m)
- Construction Noise Study Area (300 m)
- Noise Important Area

Defra Road And Rail Traffic Noise, dBA

- 55.0-59.9
- 60.0-64.9
- 65.0-69.9
- 70.0-74.9
- >=75.0

RI\_1078  
 RI\_10946  
 RI\_10947  
 RI\_1080  
 RI\_1079  
 RI\_1081



0	03/08/2023	SCOPING REPORT	JH	DF	DG
Rev	Date	Description	GIS	Chk	App

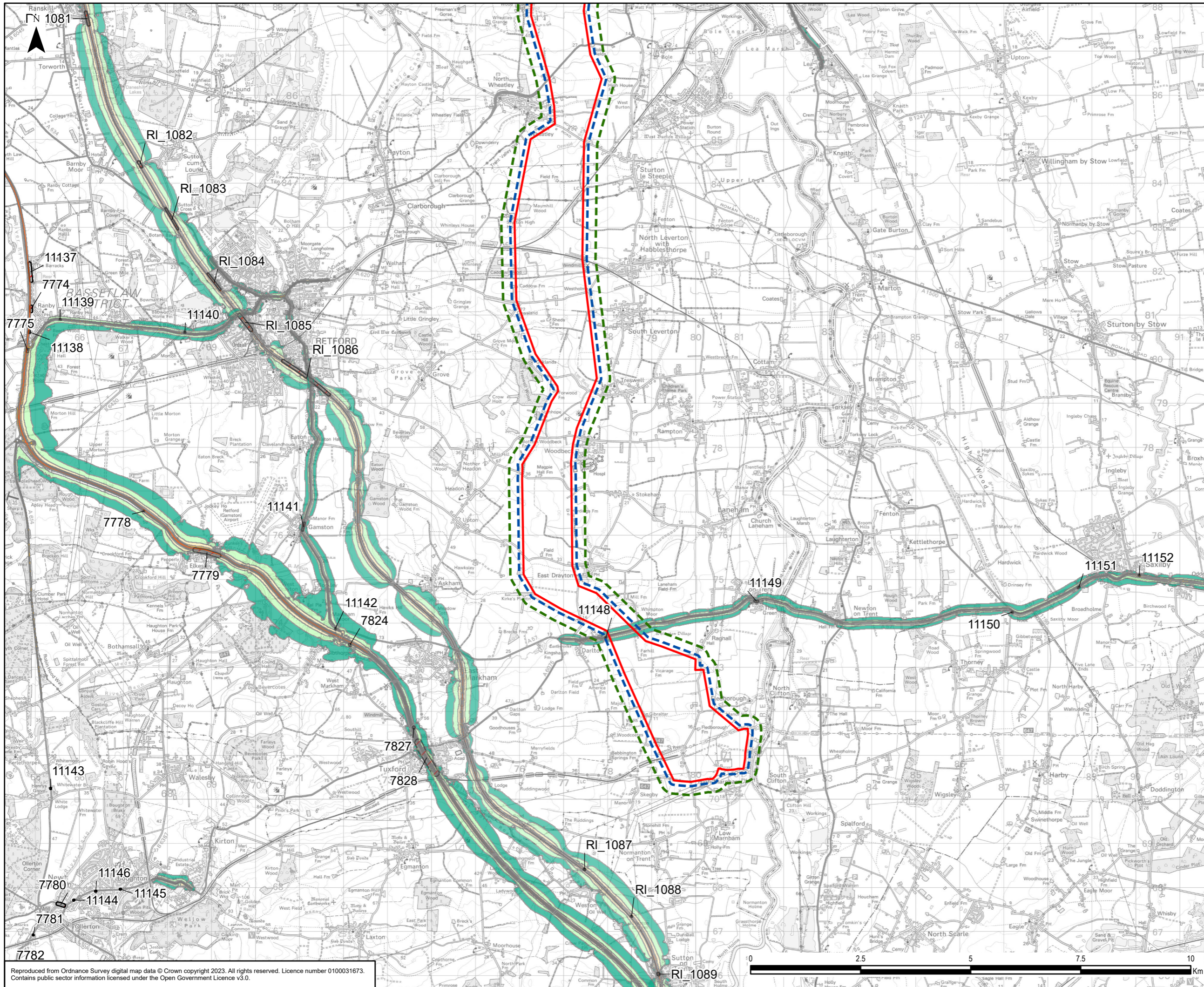
**nationalgrid**

Scheme: NORTH HUMBER TO HIGH MARNHAM  
 Document Title: NOISE AND VIBRATION BASELINE

Creator: JH	Date: 03/08/2023	Checker: DF	Date: 03/08/2023	Approver: DG	Date: 03/08/2023
Document Ref: 15.1	Scale: 1:80,000	Format: A3	Sheets: 3 OF 4	Rev: 0	

Reproduced from Ordnance Survey digital map data © Crown copyright 2023. All rights reserved. Licence number 0100031673. Contains public sector information licensed under the Open Government Licence v3.0.



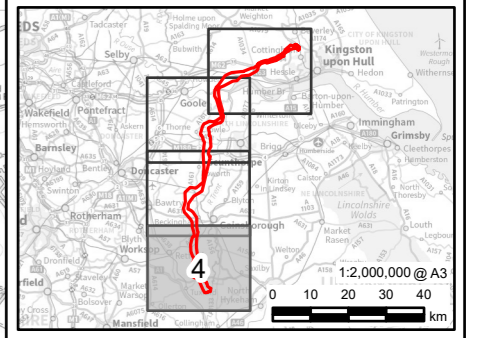


**Legend**

- Scoping Boundary
- Construction Vibration Study Area (100 m)
- Construction Noise Study Area (300 m)
- Noise Important Area

**Defra Road And Rail Traffic Noise, dBA**

- 55.0-59.9
- 60.0-64.9
- 65.0-69.9
- 70.0-74.9
- >=75.0



0	03/08/2023	SCOPING REPORT	JH	DF	DG
Rev	Date	Description	GIS	Chk	App

**nationalgrid**

Scheme: NORTH HUMBER TO HIGH MARNHAM

Document Title: NOISE AND VIBRATION BASELINE

Creator: JH	Date: 03/08/2023	Checker: DF	Date: 03/08/2023	Approver: DG	Date: 03/08/2023
Document Ref: 15.1	Scale: 1:80,000	Format: A3	Sheets: 4 OF 4	Rev: 0	

Reproduced from Ordnance Survey digital map data © Crown copyright 2023. All rights reserved. Licence number 0100031673. Contains public sector information licensed under the Open Government Licence v3.0.